

## SURVEY UNIT,

### MINISTRY OF HOUSING AND INFRASTRUCTURE

Ameenee Magu, Maafannu, Male', 20392, Maldives.

Office (PABX): +(960) 3004300, Fax: +(960) 3004301

Email: survey@mhe.gov.mv

Web: www.mhe.gov.mv



<b>CONTROL POINT DETAILS</b>	<b>Station Number</b> PSM0040
<b>Coordinate Information</b>	
<b>Geodetic</b>	<b>Grid</b>
<b>WGS 84</b>	<b>UTM Zone 43</b>
Lat: 3.899881	E: 329765.06
Long: 73.466797	N: 431215.6
Ellp Height: -89.3249	Orth Height: 0.968
<b>ISLAND NAME : K.GURAI DHOO</b>	<b>Date:</b> 16-Apr-2013

#### *Monument description & method of survey:*

- \* Type A monument.
- \* GNSS Static Survey Post Processing.

#### *General site condition & access:*

- \* Located near a corner of council office.
- \* Area is easy to access.

**Owner:** K.Guraidhoo Council



DOWN TOWARD PSM



NORTH VIEW



EAST VIEW



FROM PSM UPTOWARD SKY



SOUTH VIEW



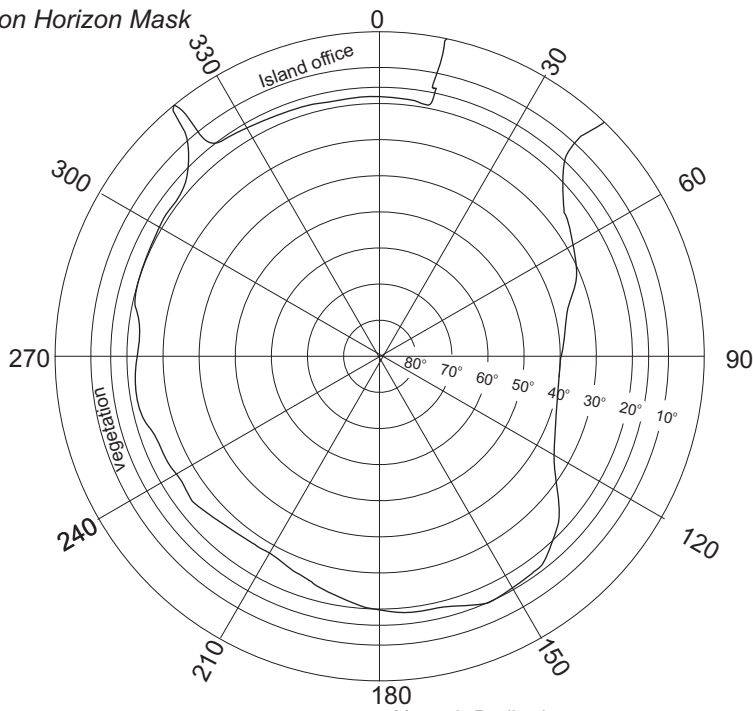
WEST VIEW

**SITE INFORMATION**

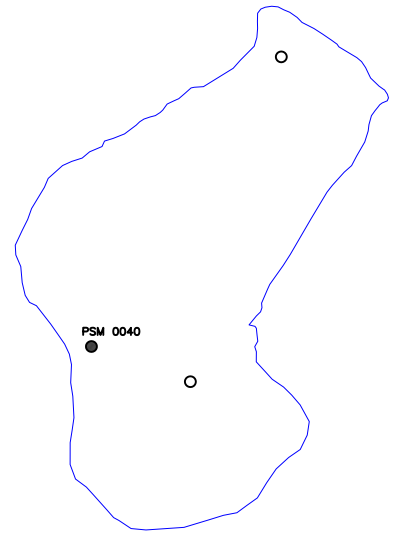
Station Number

P	S	M	0	0	4	0
---	---	---	---	---	---	---

Station Horizon Mask

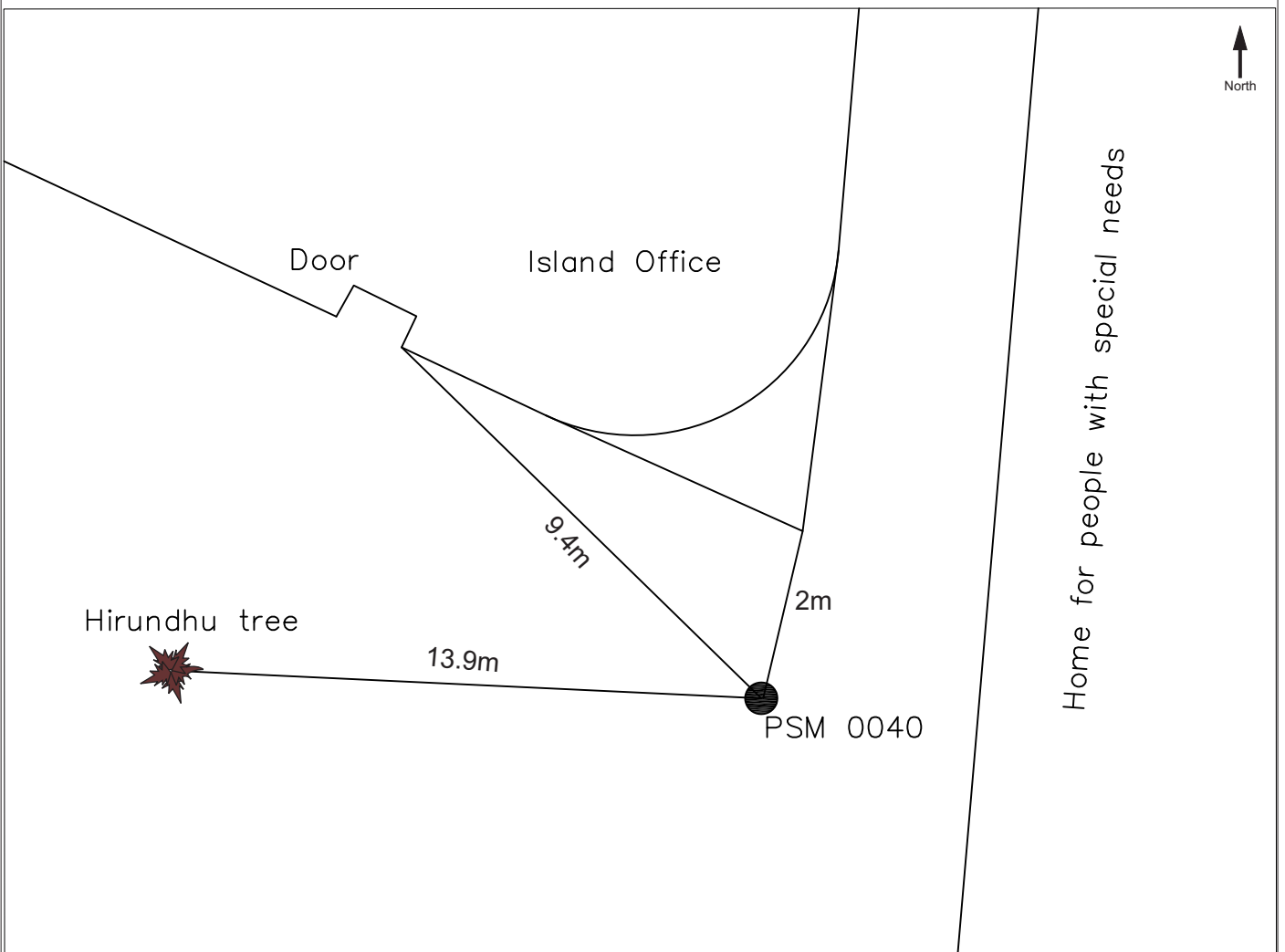
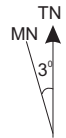


Locality



Height above Marker that horizon was mapped from 1.500 m

Magnetic Declination  
Declination applied to this figure?  
 Yes  No



Sketched by: SHAHEED

Scale: Not to scale

Date: 16-Apr-2013

## SURVEY UNIT,

### MINISTRY OF HOUSING AND INFRASTRUCTURE

Ameenee Magu, Maafannu, Male', 20392, Maldives.

Office (PABX): +(960) 3004300, Fax: +(960) 3004301

Email: survey@mhe.gov.mv

Web: www.mhe.gov.mv



<b>CONTROL POINT DETAILS</b>	<b>Station Number</b> PSM0041
<b>Coordinate Information</b>	
<b>Geodetic</b>	<b>Grid</b>
<b>WGS 84</b>	<b>UTM Zone 43</b>
Lat: 3.903446	E: 329971.6
Long: 73.46865	N: 431609.5
Ellp Height: -89.4136	Orth Height: 0.89
ISLAND NAME : K.GURAI DHOO	<b>Date:</b> 16-Apr-2013

#### *Monument description & method of survey:*

- \* Type A monument.
- \* GNSS Static Survey Post Processing.

#### *General site condition & access:*

- \* Located in shrubs area near beach.
- \* Area is easy to access.

**Owner:** K.Guraidhoo Council

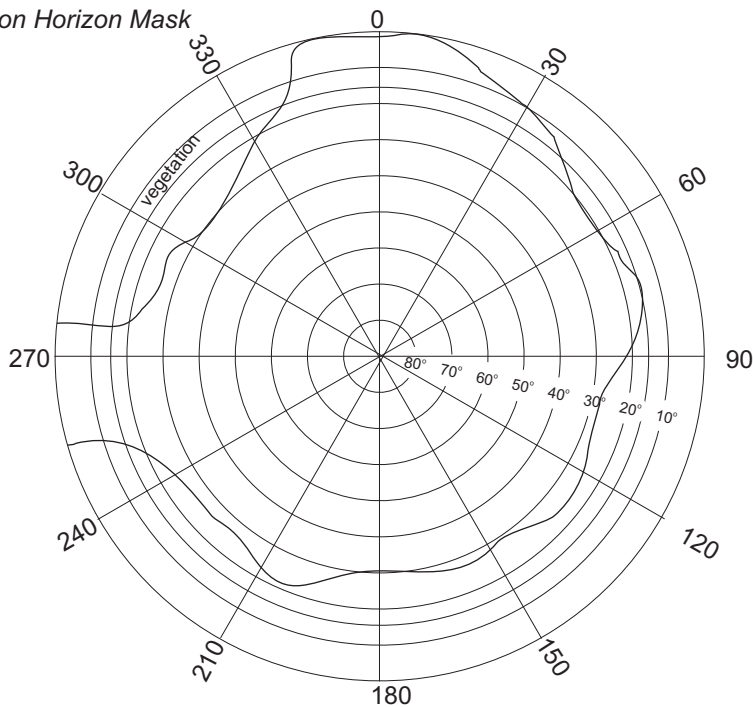


**SITE INFORMATION**

Station Number

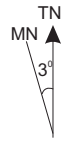
P	S	M	0	0	4	1
---	---	---	---	---	---	---

Station Horizon Mask

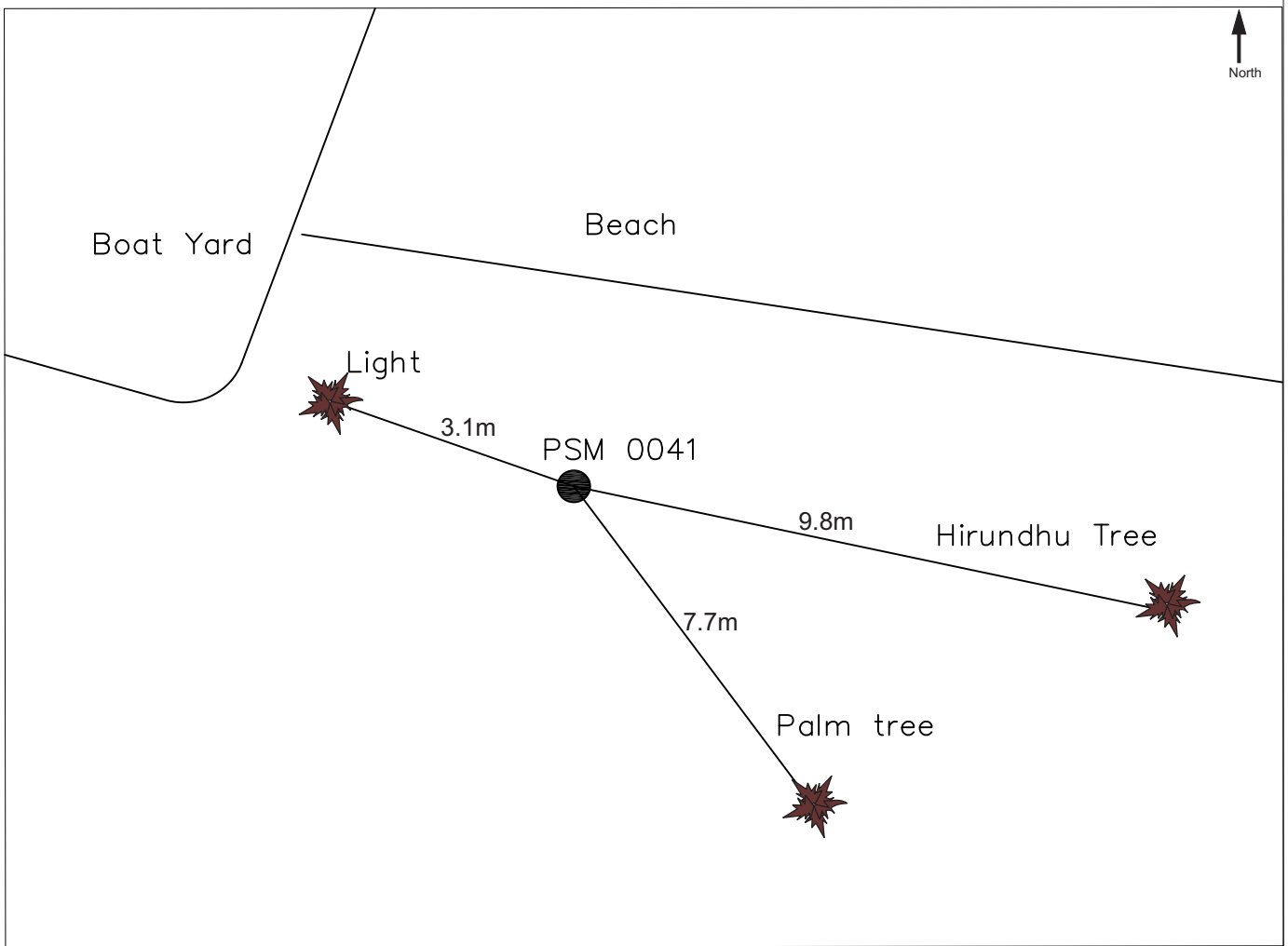
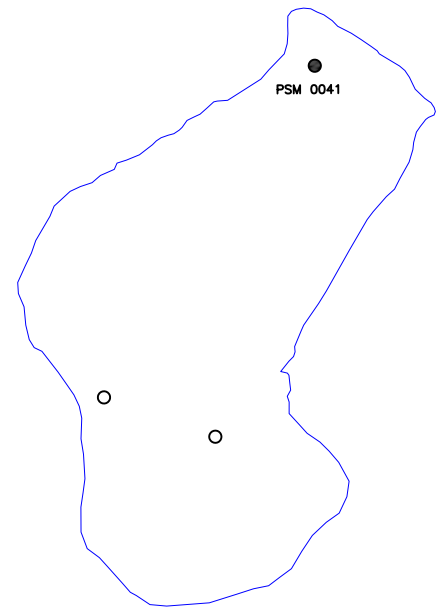


Height above Marker that horizon was mapped from 1.500 m

Magnetic Declination Declination applied to this figure?  
 Yes  No



Locality



Sketched by: Shaheed

Scale: Not to scale

Date: 16-Apr-2013

## SURVEY UNIT,

### MINISTRY OF HOUSING AND INFRASTRUCTURE

Ameenee Magu, Maafannu, Male', 20392, Maldives.

Office (PABX): +(960) 3004300, Fax: +(960) 3004301

Email: survey@mhe.gov.mv

Web: www.mhe.gov.mv



<b>CONTROL POINT DETAILS</b>	<b>Station Number</b> PSM0042
<b>Coordinate Information</b>	
<b>Geodetic</b>	<b>Grid</b>
<b>WGS 84</b>	<b>UTM Zone 43</b>
Lat: 3.900178	E: 329936.07
Long: 73.468336	N: 431248.16
Ellp Height: -88.9147	Orth Height: 1.402
ISLAND NAME : K.GURAI DHOO	<b>Date:</b> 16-Apr-2013

#### *Monument description & method of survey:*

- \* A concrete rectangular monument around 0.5m above the ground level.
- \* GNSS Static Survey Post Processing.

#### *General site condition & access:*

- \* Located near football ground with small trees and shrubs around.
- \* Area is easy to access.

**Owner:** K.Guraidhoo Council.




DOWN TOWARD PSM



NORTH VIEW



EAST VIEW



FROM PSM UPTOWARD SKY



SOUTH VIEW



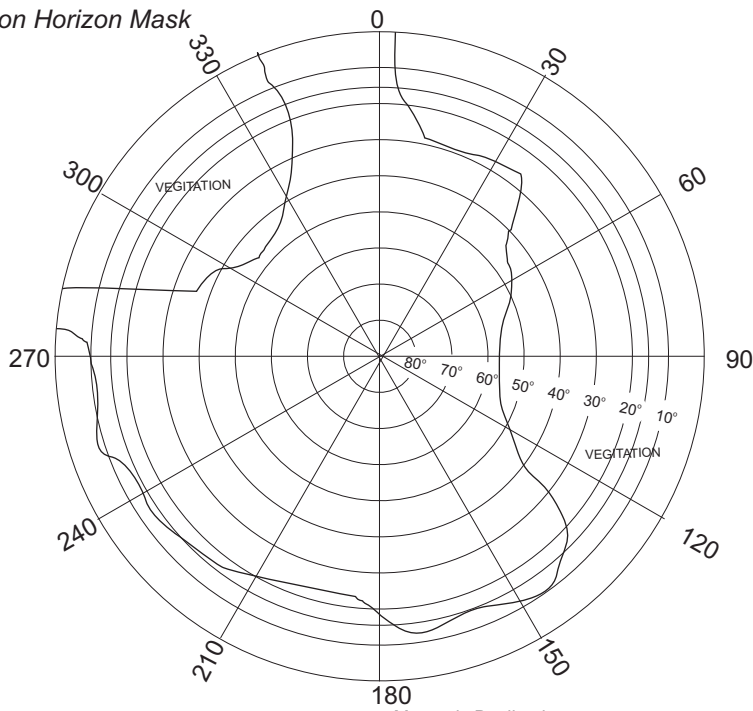
WEST VIEW

**SITE INFORMATION**

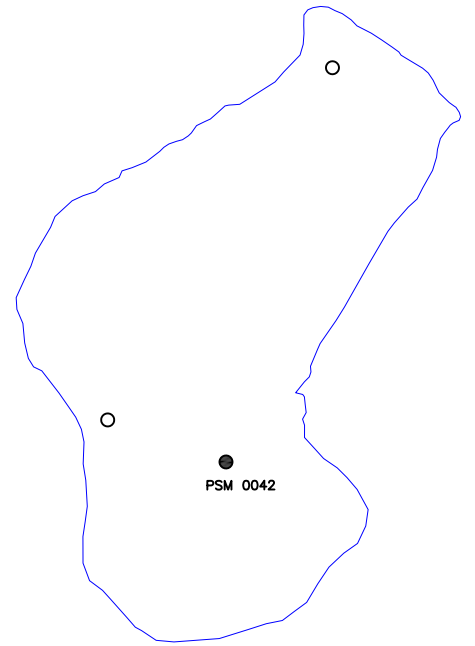
Station Number

P	S	M	0	0	4	2
---	---	---	---	---	---	---

Station Horizon Mask

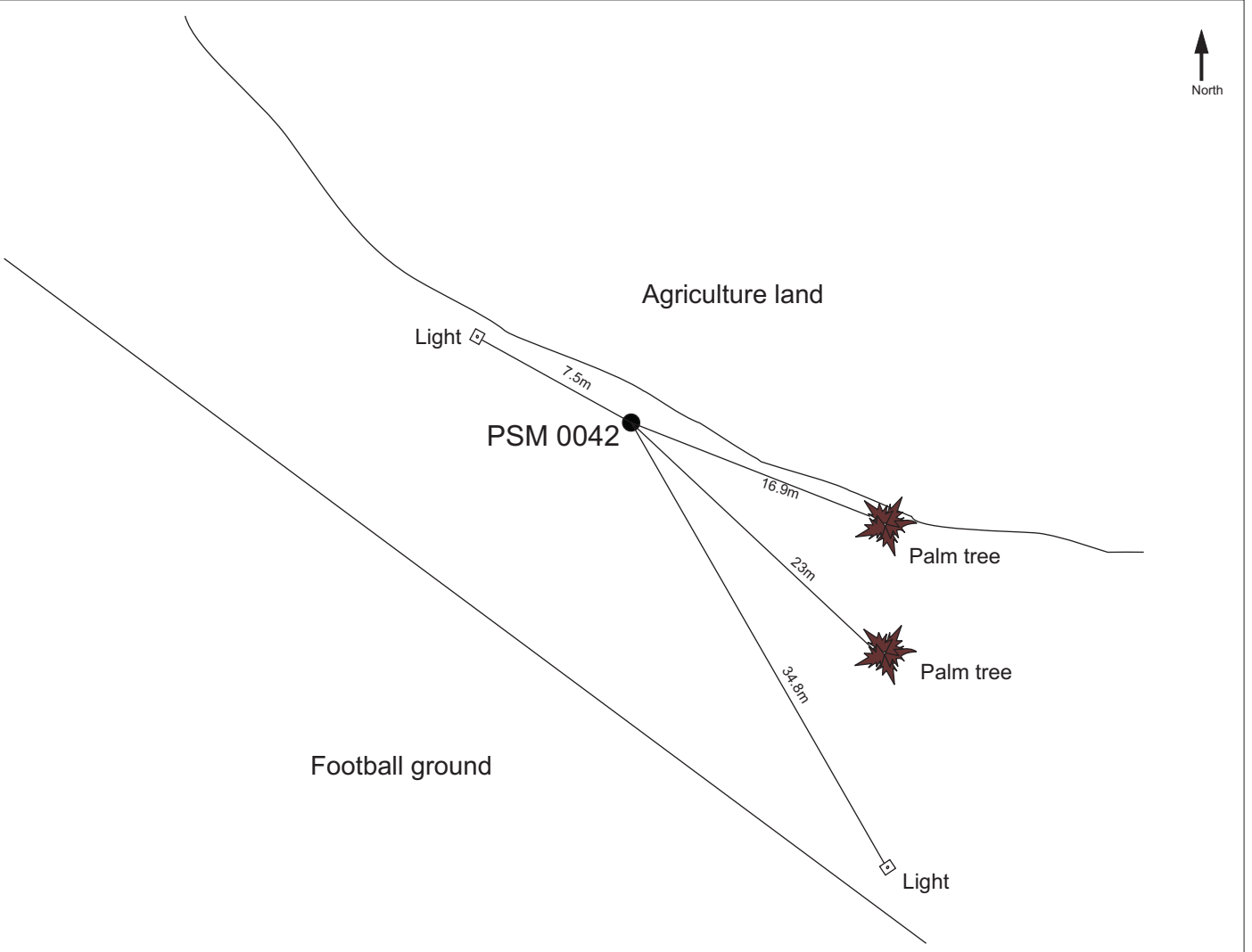
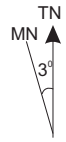


Locality



Height above Marker that horizon was mapped from 1.500 m

Magnetic Declination Declination applied to this figure?  
 Yes  No



Sketched by: Shaheed

Scale: Not to scale

Date: 16-Apr-2013